


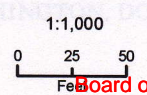


-  Radius
-  Ownership Lots
-  DC Squares

Subject Property ID:
3843 0019

DC Office of Tax and Revenue
 Real Property Assessment Division
 Geographic Information Systems



Board of Zoning Adjustment
 District of Columbia
 Print Date: 7/28/2016
 For general planning purposes only
 CASE NO. 19639

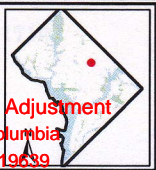


EXHIBIT NO.8